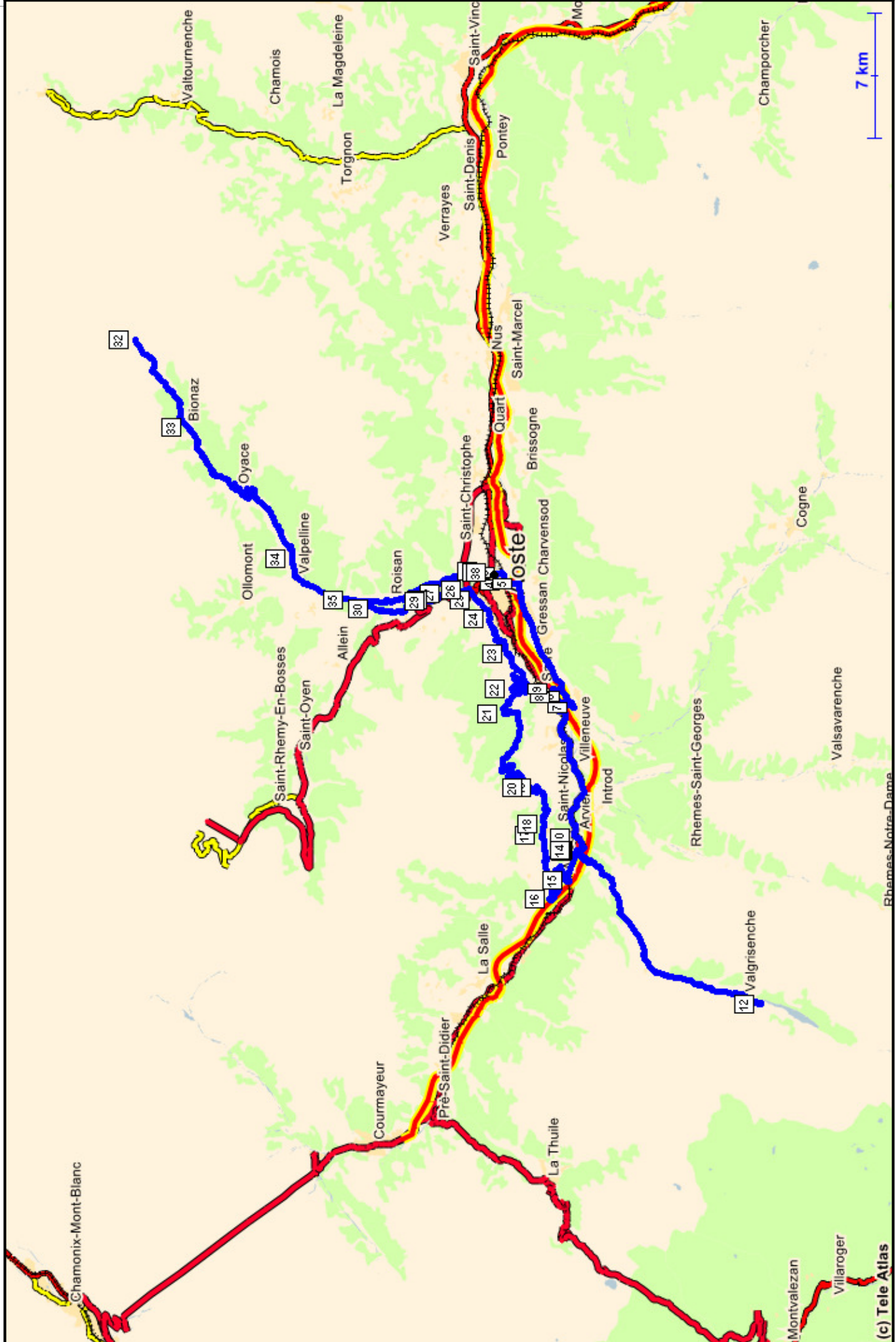
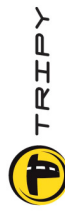


RB ID: 498

RB name: Autour d'Aoste - RB Kms: 144,4



www.tripy.be


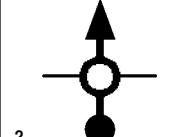
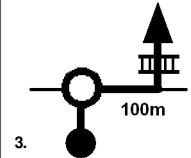
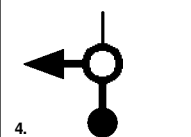
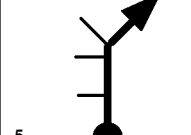
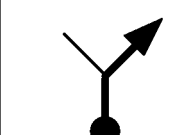
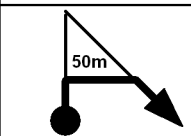
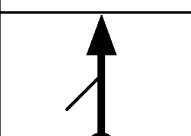
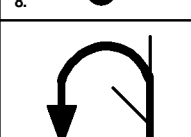
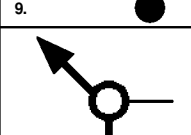
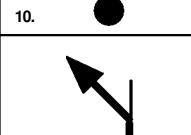

www.tripy.fr

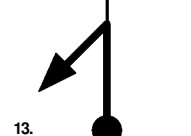
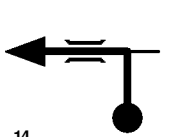


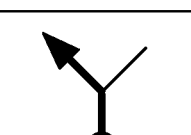
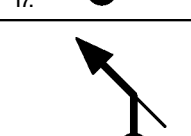
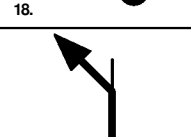
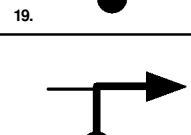
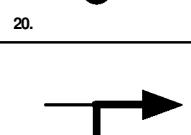
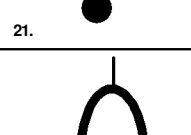
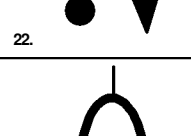
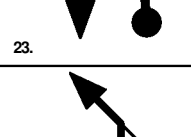
www.tripy.lu


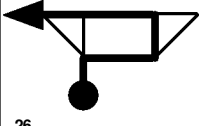




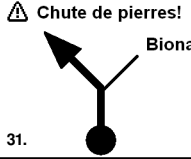
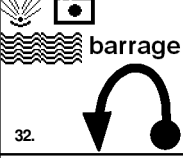


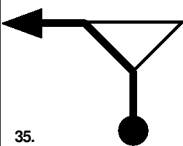

www.tripy.nl

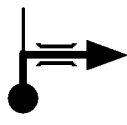

www.tripy.de

www.tripy.co.uk

Kms Tot/Par	Image	Description
0,0 0,0	 1.	AOSTA Avenue Giuseppe Garibaldi
0,1 0,1	 2.	AOSTE Avenue Giuseppe Garibaldi
0,2 0,3	 3.	AOSTE Via priore Georges Carrel
0,7 1,0	 4.	Pont Suaz Strada Pont-Suaz
0,7 1,7	 5.	PONT SUAZ SR20 -->Gressan -->Aymavilles
6,1 7,8	 6.	AYMAVILLES SR47 --> Aosta
0,7 8,5	 7.	AYMAVILLES
1,0 9,5	 8.	Pompiod SR47 --> Aosta
0,5 10,0	 9.	Pompiod SS26 --> Courmayeur
8,4 18,4	 10.	Arvier Leverogne
0,9 19,3	 11.	ROCHEFORT SR25 -->Valgrisenche
15,7 35,0	 12.	Bonne Lac de Beauregard Retour

Kms Tot/Par	Image	Description
15,6 50,6	 13.	ROCHEFORT SR25 --> SS26 Courmayeur
0,3 50,9	 14.	Rochefort SS26 -->Courmayeur
1,6 52,5	 15.	Avisse SR26 --> Avisse
4,7 57,2	 16.	Runaz SR26
3,5 60,7	 17.	Fossaz SR26
0,6 61,3	 18.	SR41
2,2 63,5	 19.	SR41
1,1 64,6	 20.	Petit Sarriod SR41 RAZ
7,0 7,0	 21.	Bellon SR41
1,6 8,6	 22.	Ville Sur Sarre SR41
6,3 14,9	 23.	Champlan SR41
3,3 18,2	 24.	Vignole rue du Coutumier

Kms Tot/Par	Image	Description
1,2 19,4	 25.	Champailier SR38
0,7 20,1	 26.	Porossan E29 --> Grand-St-Bernard
1,2 21,3	 27.	Laravoire E29
0,7 22,0	 28.	VARINEY SR28 --> valpelline suivre
0,1 22,1	 29.	Arliod SR29
3,1 25,2	 30.	SR28
16,4 41,6	 31.	Perquis Barrage "Place Moulin"
5,5 47,1	 32.	LA LECHERE Retour
8,8 55,9	 33.	PERQUIS SR28 --> Valpelline
11,2 67,1	 34.	La Clayva SR28 --> Valpelline
3,9 71,0	 35.	Rhins SR17 --> Aoste
7,7 78,7	 36.	SR17 --> Aosta

Kms Tot/Par	Image	Description
0,8 79,5	 37.	Loups via Pier Pasquettaz --> Centre
0,3 79,8	 38.	AOSTE